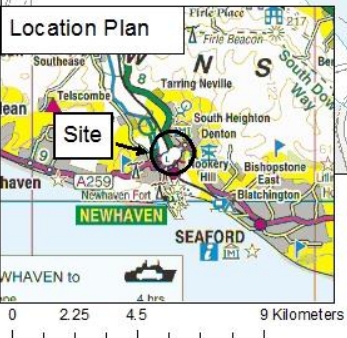
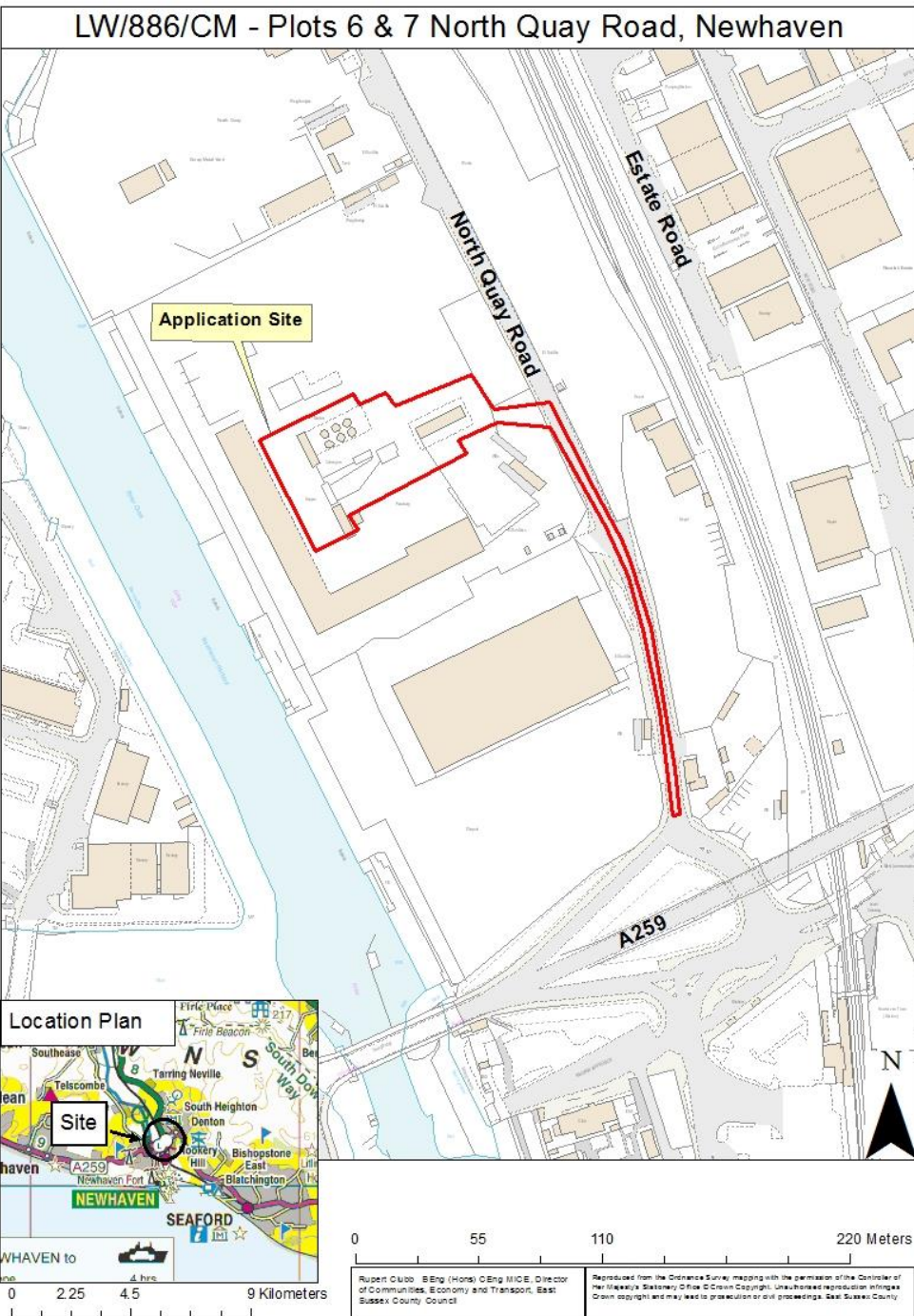


East Sussex County Council Planning Committee 14 August 2024

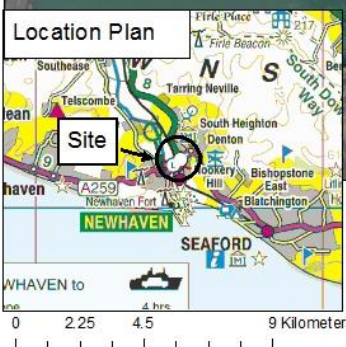
LW/886/CM - Plots 6 & 7, North Quay Road, Newhaven, BN9 0AB

A height extension to the existing asphalt plant stack



Reuben Curcio | B Eng (Hons) CEng MICE, Director of Communities, Economy and Transport, East Sussex County Council

Reproduced from the Ordnance Survey, mapping with the permission of the Controller of Her Majesty's Stationery Office © Crown Copyright. Unauthorised reproduction infringes Crown copyright and may lead to prosecution or civil proceedings. East Sussex County Council



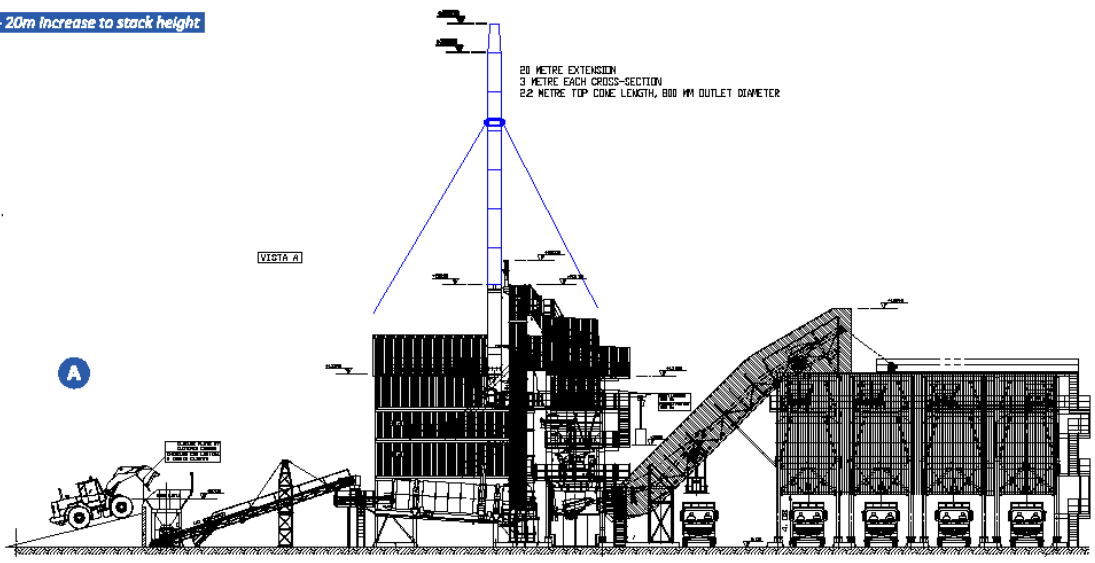
Reproduced from the Ordnance Survey mapping with the permission of the Controller of Her Majesty's Stationery Office. Crown Copyright. Unauthorised reproduction infringes Crown copyright and may lead to prosecution or civil proceedings. East Sussex County Council.

Proposed Elevations

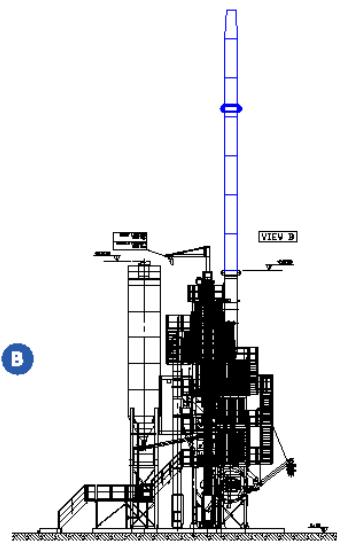
Newhaven

Proposed Elevations

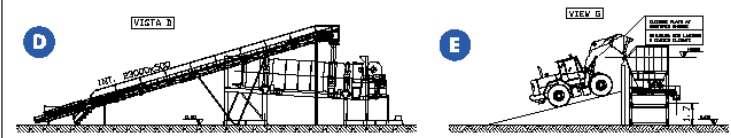
Elevations A & B - 20m increase to stack height



SCALE - 1:250 @A2

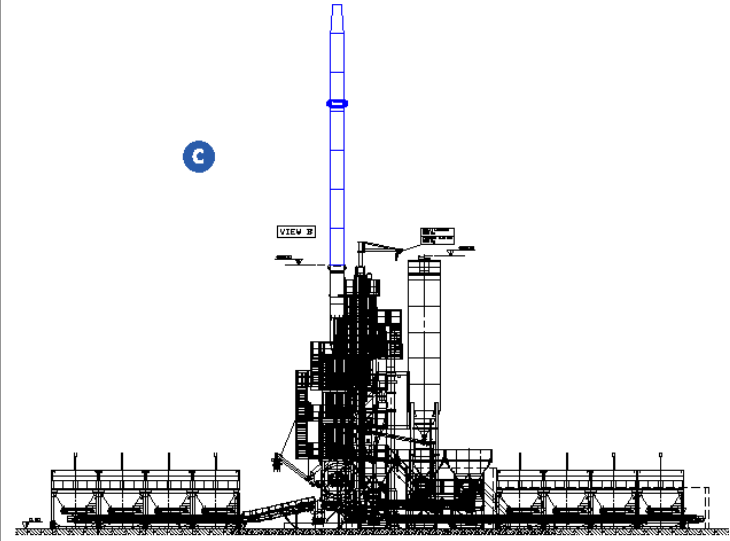


Elevations D & E - as existing



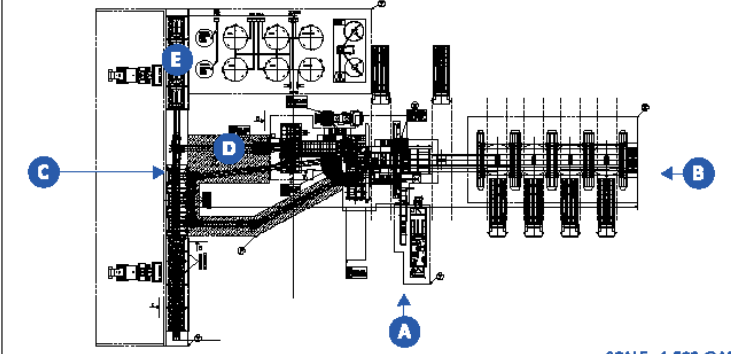
SCALE - 1:250 @A2


Elevation C - 20m increase to stack height



SCALE - 1:250 @A2

Footprint - as existing





abe. consulting
limited
chartered surveyors

PROJECT
Newhaven


DRAWING TITLE
Proposed Elevations

DATE
January 2024

SCALE
varies @A2

DRAWING NO.
KD.NHVN.2.D.005

DRAWING STATUS
FINAL



Reproduced from Ordnance Survey digital map data © Crown Copyright. All rights reserved. Licence number: 1000251507
THIS DRAWING MAY NOT BE USED WITHOUT COMMENT OF PCE CONSULTING LTD
0184 764088 | www.pceconsulting.co.uk











Photomontages - Sheet 1 - View from Denton Island

Existing Situation



Proposed Development: 20m Increase in Stack Height



Newhaven - Proposed Increase to Existing Stack Height

Photomontages - Sheet 2 - View from Castle Hill

Existing Situation



Proposed Development: 20m Increase in Stack Height



Newhaven - Proposed Increase to Existing Stack Height

Kedd Limited - Fox Studio, King Street, Much Wenlock, Shropshire, TF13 6BL

Photomontages - Sheet 3 - View from Bollens Bush

Existing Situation



Proposed Development: 20m Increase in Stack Height



Newhaven - Proposed Increase to Existing Stack Height

Photomontages - Sheet 4 - View from South Heighton / Denton

Existing Situation

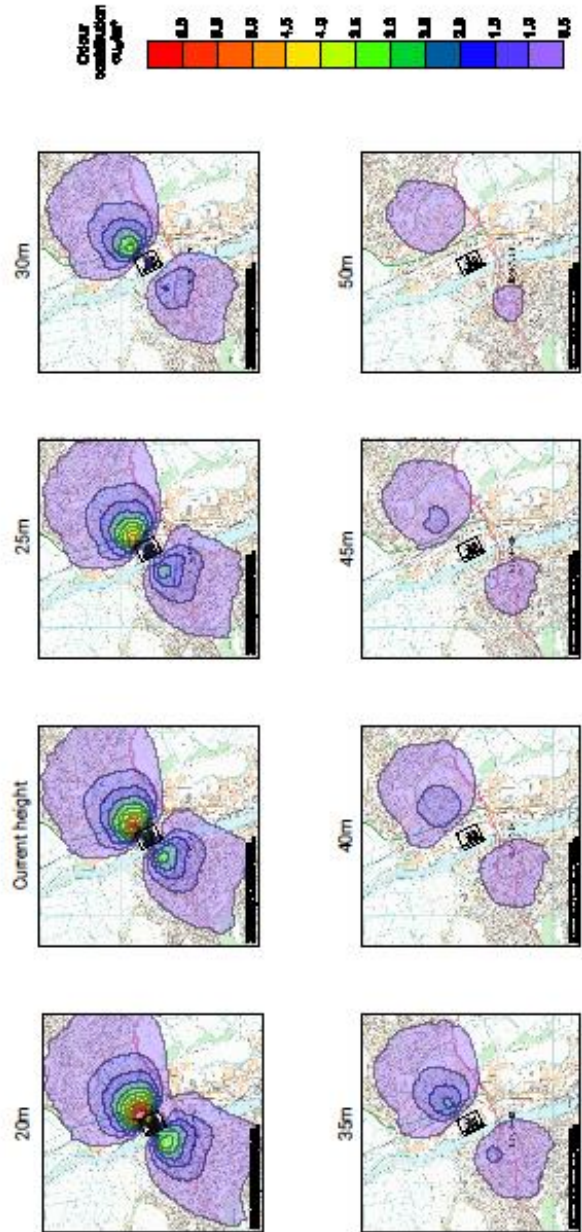


Proposed Development: 20m Increase in Stack Height



Newhaven - Proposed Increase to Existing Stack Height

Figure A.4 Influence of stack height on predicted maximum process contributions of odour (98th percentile of hourly means – 2021, 2km x 2km)



LW/886/CM - Plots 6 & 7, North Quay Road, Newhaven, BN9 0AB

A height extension to the existing asphalt plant stack

East Sussex County Council Planning Committee 14 August 2024